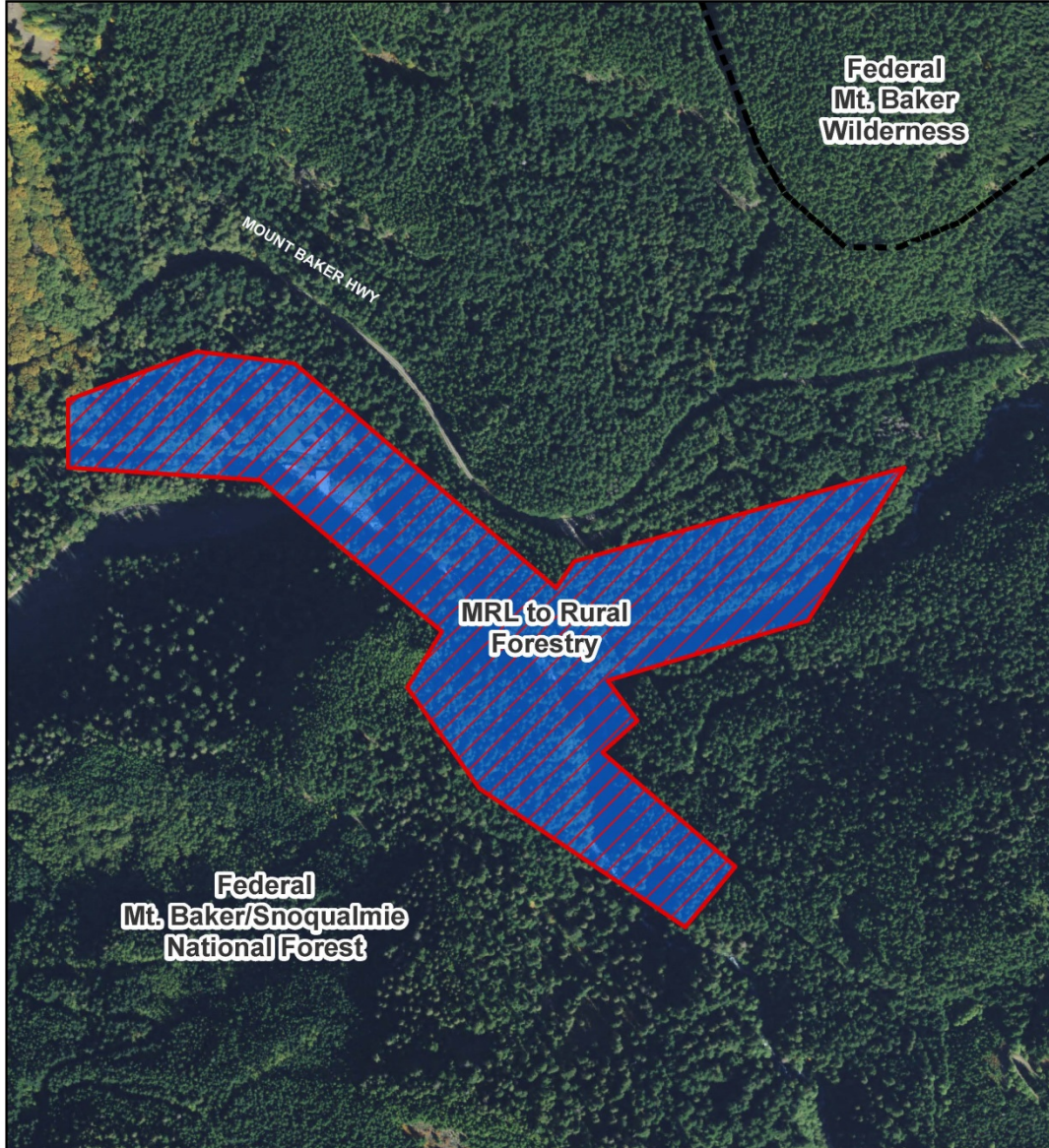


Exhibit A




Comprehensive Plan Map Amendment

Comprehensive Plan/Zoning



PLN2020-00004 - Rural Forestry Designation and Text Amendment
Comprehensive Plan Designation - Mineral Resource Lands (MRL)
to Rural Forestry for approximately 66 acres in the Nooksack Falls
exclave



- Comprehensive Plan**
-  Subject Parcel
 -  MRL
 -  Existing Zoning

USE OF WHATCOM COUNTY'S GIS DATA IMPLIES THE USER'S AGREEMENT WITH THE FOLLOWING STATEMENT:

Whatcom County disclaims any warranty of merchantability or warranty of fitness of this map for any particular purpose, other express or implied. No representation or warranty is made concerning the accuracy, correctness, completeness or quality of data depicted on this map. Any user of this map assumes all responsibility for use thereof, and further agrees to hold Whatcom County harmless from and against any claims, suits, or liabilities arising from any use of this map.

0 100 200 400 600 800 Feet